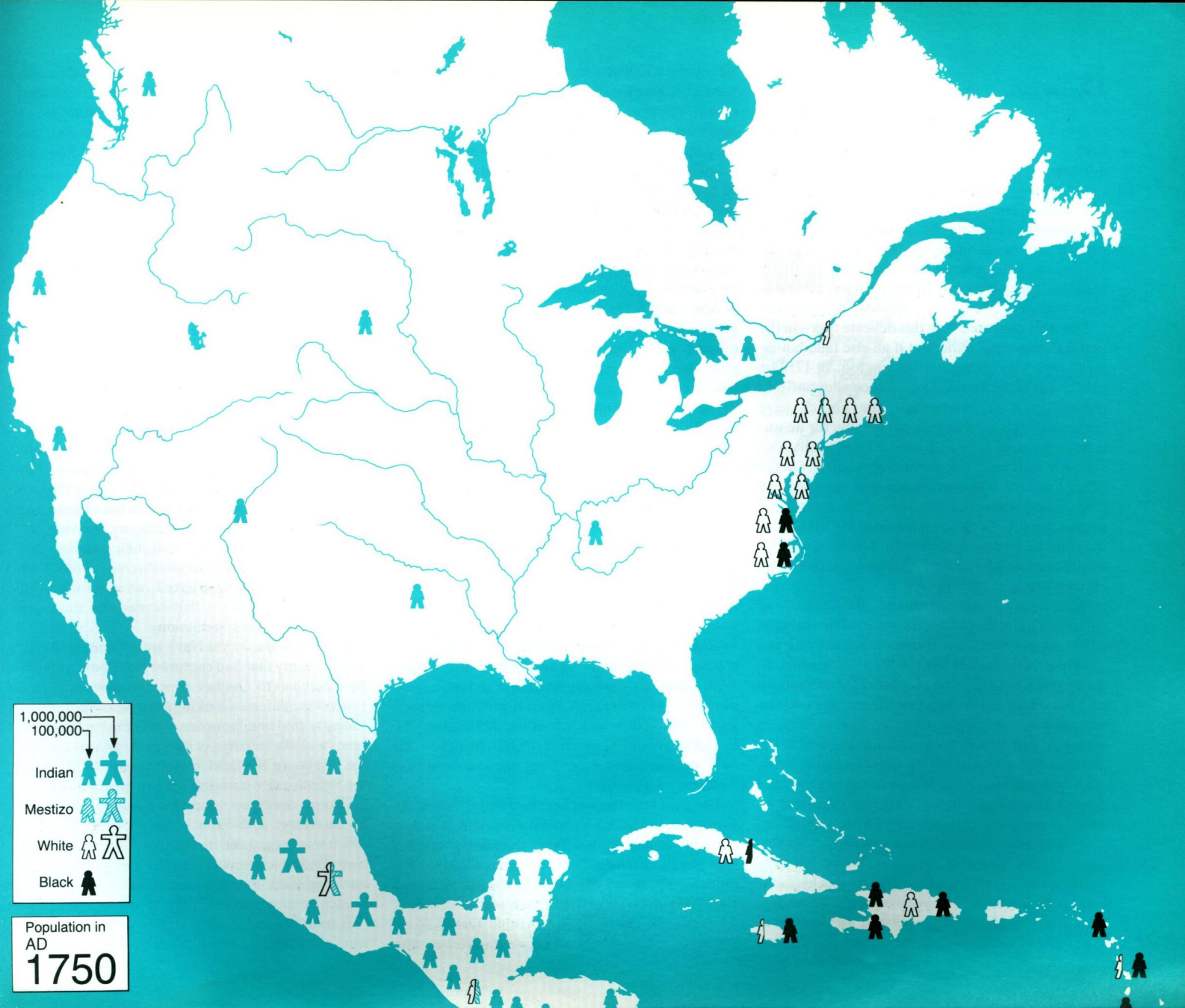




Population in
AD
1750





AD
1759

JAMAICA (British)
ST DOMINGUE (French)
LESSEr ANTILLES (British)
(French)
(British)

HUDSON'S BAY CO.
BRITISH NORTH AMERICA

NEWFOUNDLAND

NOVA SCOTIA

QUEBEC

QUIBWAY

OTTAWA

POTAWATOMI
MIAMI

HURON

NY

NH

MA

CT

RI

Ft Niagara

Ft Detroit

Ft Pitt

PA

NJ

DE

MD

Limit of settlement

VA

NC

SC

GA

West Florida

East Florida

New Orleans

BAHAMAS
(British)

NEW SPAIN

Belize (British)

JAMAICA
(British)

ST DOMINGUE
(French)

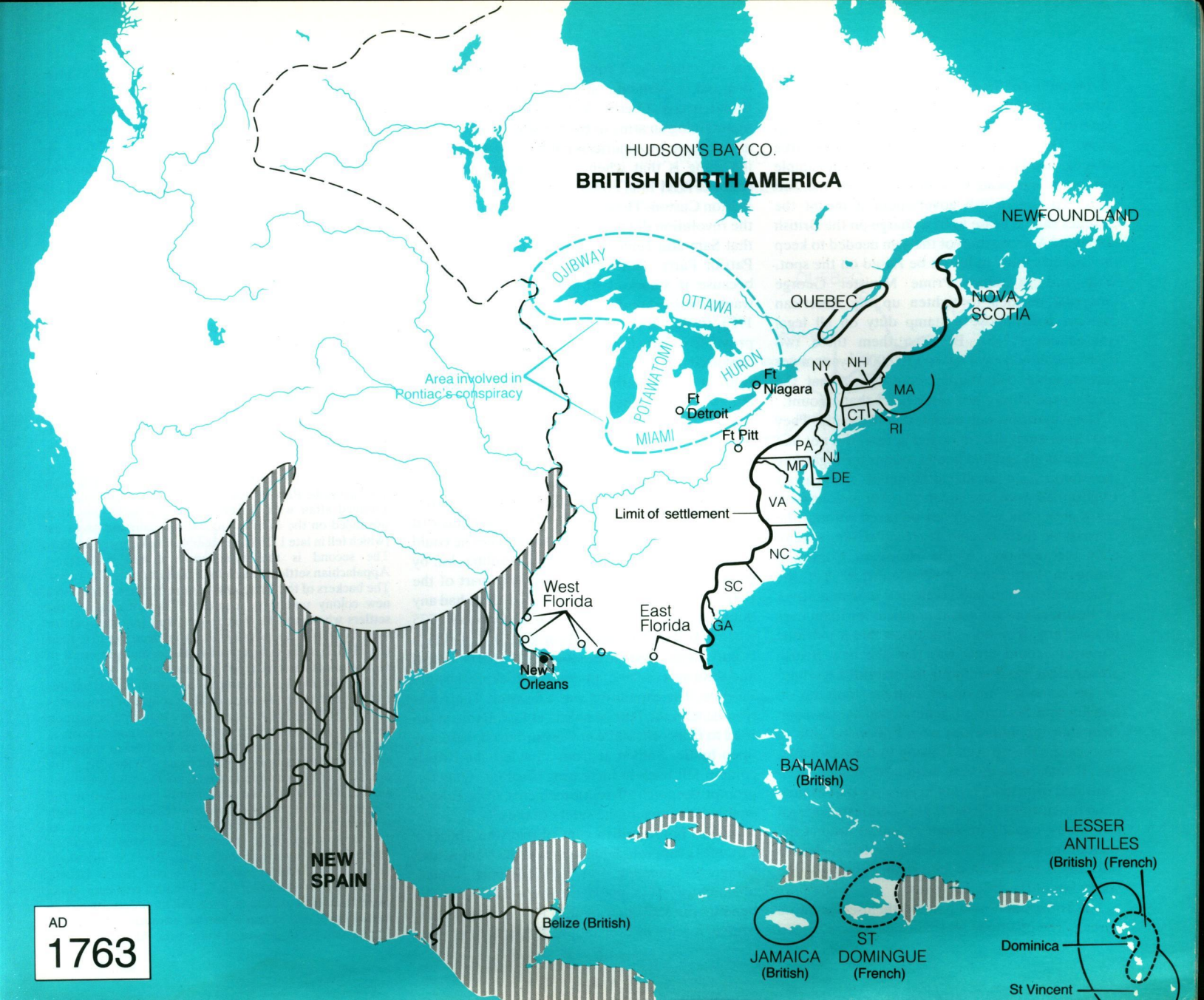
LESSER ANTILLES
(British) (French)

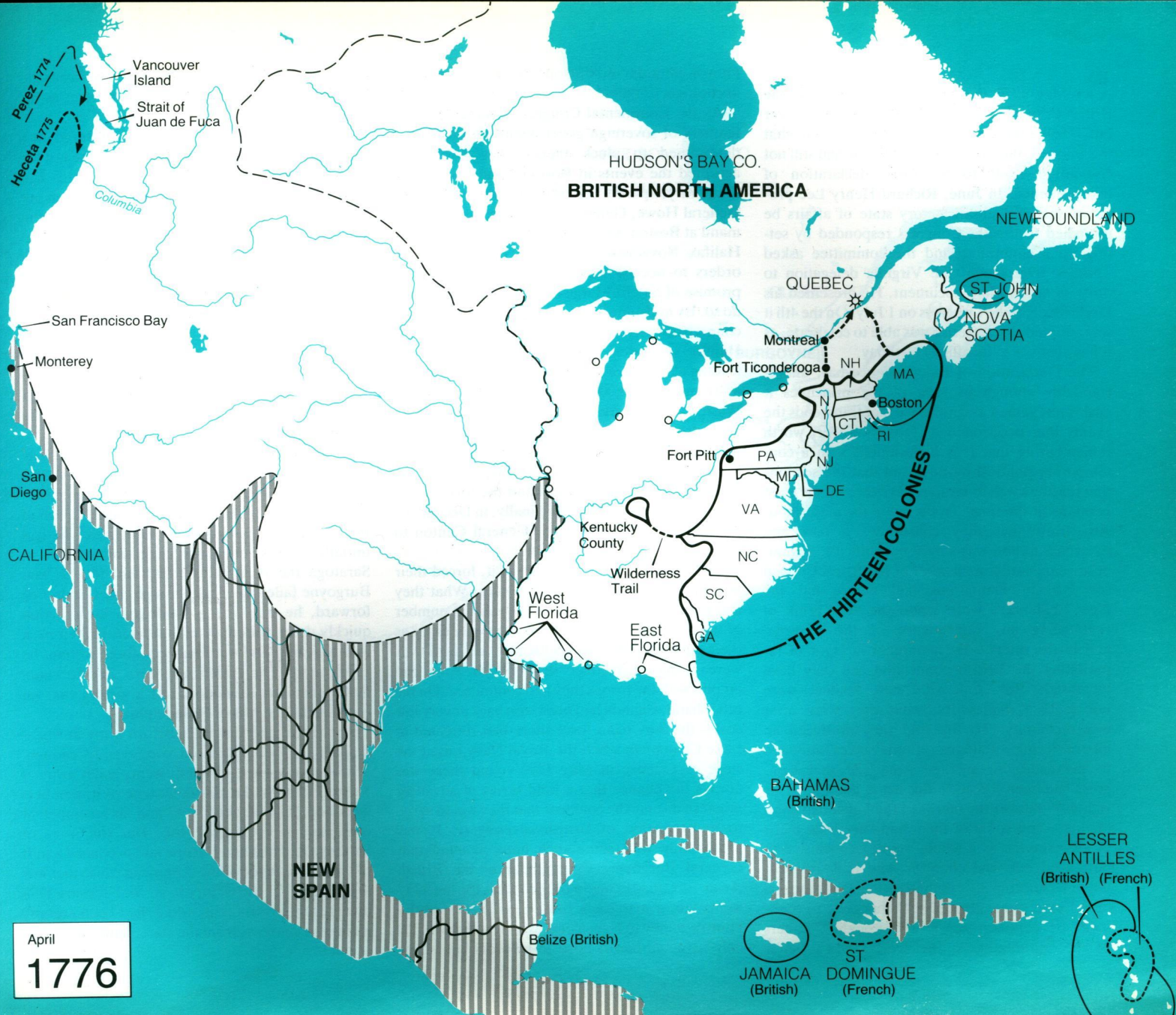
Dominica

St Vincent

Area involved in Pontiac's conspiracy

AD
1763





April
1776



December
1783

HUDSON'S BAY CO.
BRITISH NORTH AMERICA

**UNITED STATES
OF
AMERICA**

Key
 Held by British to 1797
 1 Ft Michilimackinac
 2 Detroit
 3 Ft Miami
 4 Ft Niagara
 5 Oswego
 6 Oswegatchie
 7 Pte-au-Fer
 Held by Spanish to 1798
 A Walnut Hills
 B Natchez
 C St Stephens

JAMAICA (British)
 ST DOMINGUE (French)
 LESSER ANTILLES (British) (French)



December
1796



December
1805



July
1822



November
1852



Slave states

November
1860

Colin McEvedy **The Penguin
Atlas of
North American
History**

Maps devised by the author
and drawn by David Woodroffe



Penguin Books